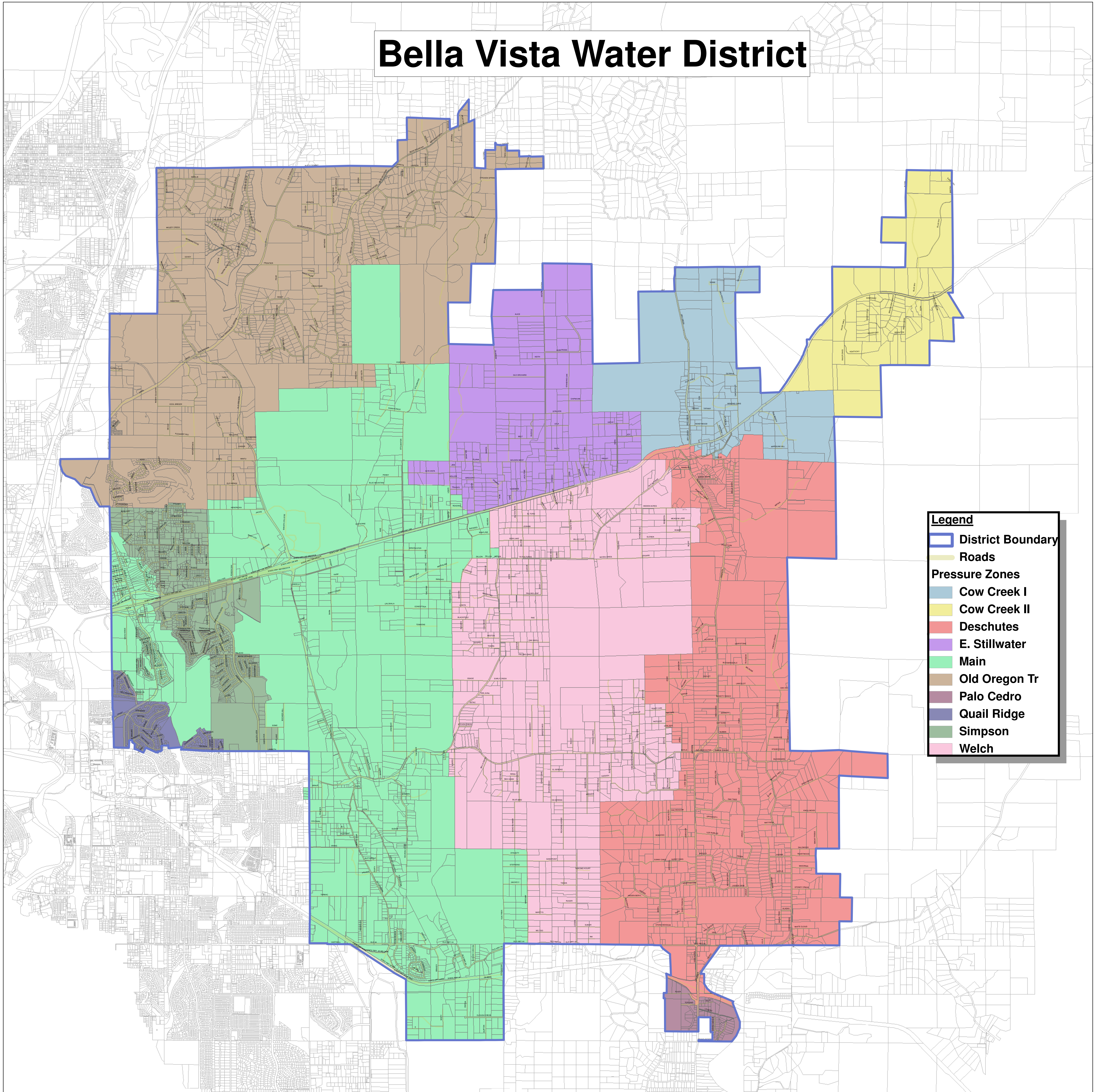



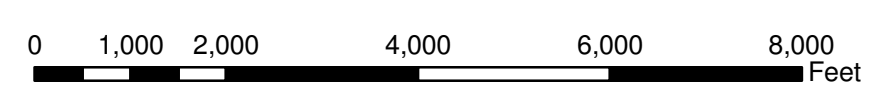
Bella Vista Water District



Legend

- District Boundary
- Roads
- Pressure Zones
 - Cow Creek I
 - Cow Creek II
 - Deschutes
 - E. Stillwater
 - Main
 - Old Oregon Tr
 - Palo Cedro
 - Quail Ridge
 - Simpson
 - Welch

1 inch = 2,000 feet



For preliminary planning purposes only. All appurtenances should be verified in the field.